

This is to certify that this is the Official Zoning Map of the Borough of Derry referred to in the Zoning Ordinance of the Borough of Derry

 Council President Date

 Secretary Date







 Approved Mayor Date

DERRY BOROUGH COUNCIL


WESTMORELAND COUNTY PENNSYLVANIA

BOROUGH OF DERRY ZONING MAP

ZONING DISTRICTS:

-  R-SH, Single Household Residential
-  R-MH, Multiple-Household Residential
-  MX-VC, Mixed Use-Village Commercial
-  C - CB, Central Business Commercial
-  G - I, General Industrial
-  O - C Open Space-Conservation

SOURCE: County of Westmoreland GIS Mapping with Tax Parcels



RCS and A inc.

RICHARD C. SUTTER & ASSOCIATES, INC.
 Comprehensive Planners/Land Planners
 Historic Preservation Planners

2008